



**NOTICE**  
 This map is for assessment purposes only, and is not valid for legal description or conveyance.

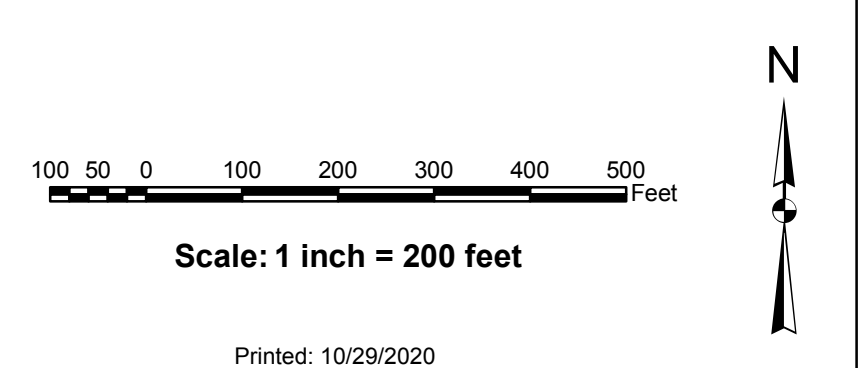
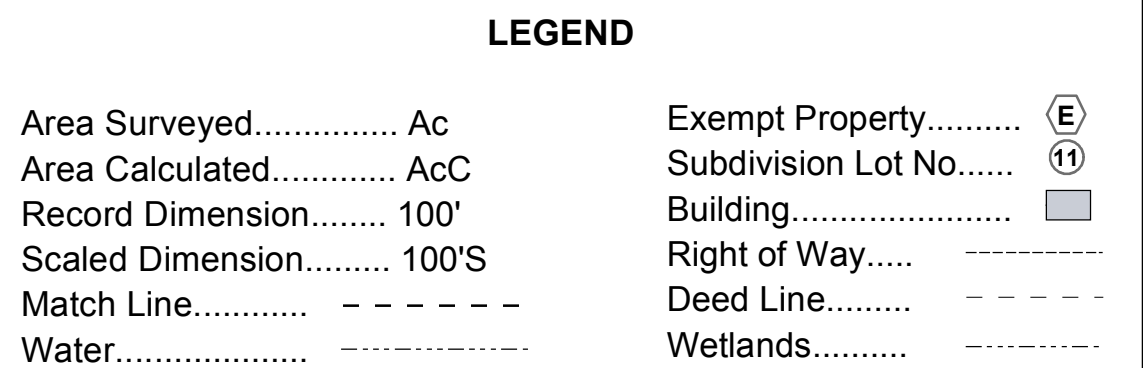
The Horizontal Datum is the Maine State Plane Coordinate System, East Zone, NAD83 Feet.

Original data produced in 1996 by Cartographics Associates, Inc.  
 Photography Date: April 15, 1994

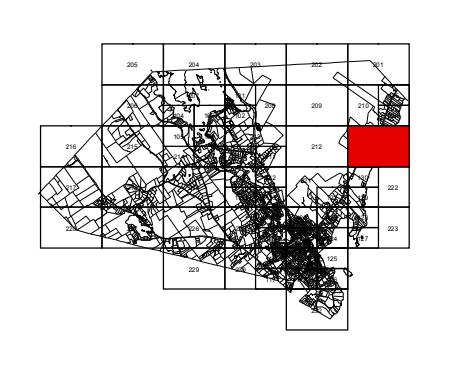
**LEGEND**

Area Surveyed..... Ac  
 Area Calculated..... AcC  
 Record Dimension..... 100'  
 Scaled Dimension..... 100'S  
 Match Line..... - - - - -  
 Water..... - - - - -

Exempt Property..... (E)  
 Subdivision Lot No..... (11)  
 Building..... [Symbol]  
 Right of Way..... [Symbol]  
 Deed Line..... [Symbol]  
 Wetlands..... [Symbol]



202	201
208	209
210	198
132	133
131	211
112	221
130	202
113	122
129	203
114	121
128	204



TOWN OF  
**CAMDEN**  
 MAINE

**MAP**  
**211**